

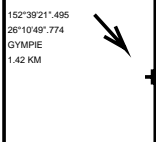
STANDARD MAP NUMBER
9445-42432



SmartMap

An External Product of
SmartMap Information Services
Based upon an extraction from the
Digital Cadastral Data Base

MAP WINDOW POSITION &
NEAREST LOCATION



SUBJECT PARCEL DESCRIPTION

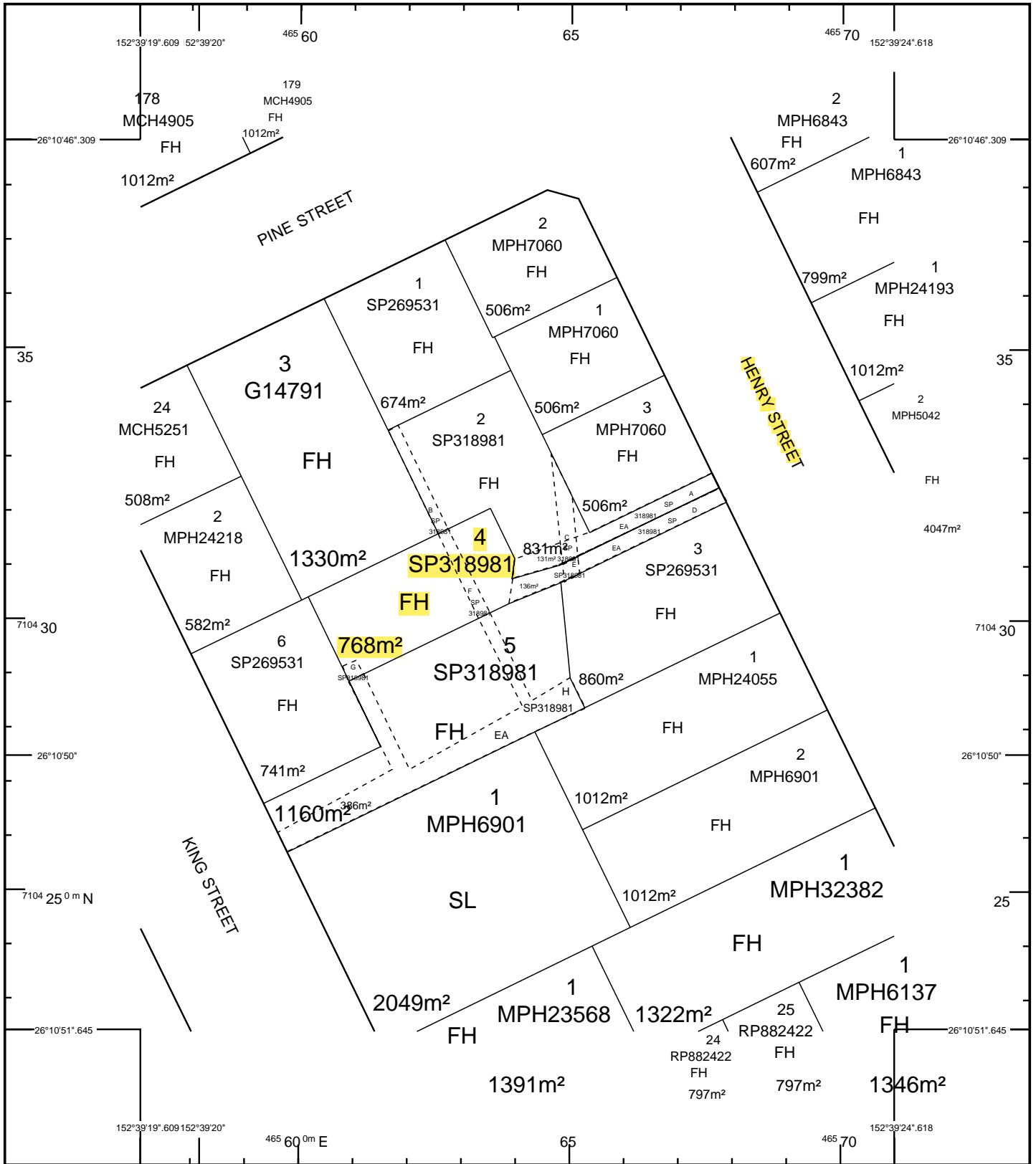
DCDB	
Lot/Plan	5/SP318981
Area/Volume	1160m²
Tenure	FREEHOLD
Local Government	GYMPIE REGIONAL
Locality	GYMPIE
Segment/Parcel	37294/164

CLIENT SERVICE STANDARDS

PRINTED	02/06/2024
DCDB	30/05/2024
Users of the information recorded in this document (the Information) accept all responsibility and risk associated with the use of the Information and should seek independent professional advice in relation to dealings with property.	
Despite Department of Resources best efforts, RESOURCES makes no representations or warranties in relation to the Information, and, to the extent permitted by law, exclude or limit all warranties relating to correctness, accuracy, reliability, completeness or currency and all liability for any direct, indirect and consequential costs, losses, damages and expenses incurred in any way (including but not limited to that arising from negligence) in connection with any use of or reliance on the Information	
For further information on SmartMap products visit https://www.qld.gov.au/housing/buying-owning-home/property-land-valuations/smartmaps	

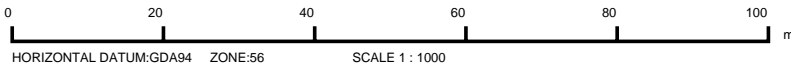


Queensland
Government
(c) The State of Queensland,
(Department of Resources) 2024.



STANDARD MAP NUMBER

9445-42432



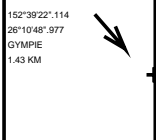
HORIZONTAL DATUM:GDA94 ZONE:56 SCALE 1 : 1000

SmartMap

An External Product of SmartMap Information Services

Based upon an extraction from the Digital Cadastral Data Base

MAP WINDOW POSITION & NEAREST LOCATION



SUBJECT PARCEL DESCRIPTION

DCDB	
Lot/Plan	4/SP318981
Area/Volume	768m²
Tenure	FREEHOLD
Local Government	GYMPIE REGIONAL
Locality	GYMPIE
Segment/Parcel	37294/165

CLIENT SERVICE STANDARDS

PRINTED 02/06/2024

DCDB 30/05/2024

Users of the information recorded in this document (the Information) accept all responsibility and risk associated with the use of the Information and should seek independent professional advice in relation to dealings with property.

Despite Department of Resources best efforts, RESOURCES makes no representations or warranties in relation to the Information, and, to the extent permitted by law, exclude or limit all warranties relating to correctness, accuracy, reliability, completeness or currency and all liability for any direct, indirect and consequential costs, losses, damages and expenses incurred in any way (including but not limited to that arising from negligence) in connection with any use of or reliance on the Information

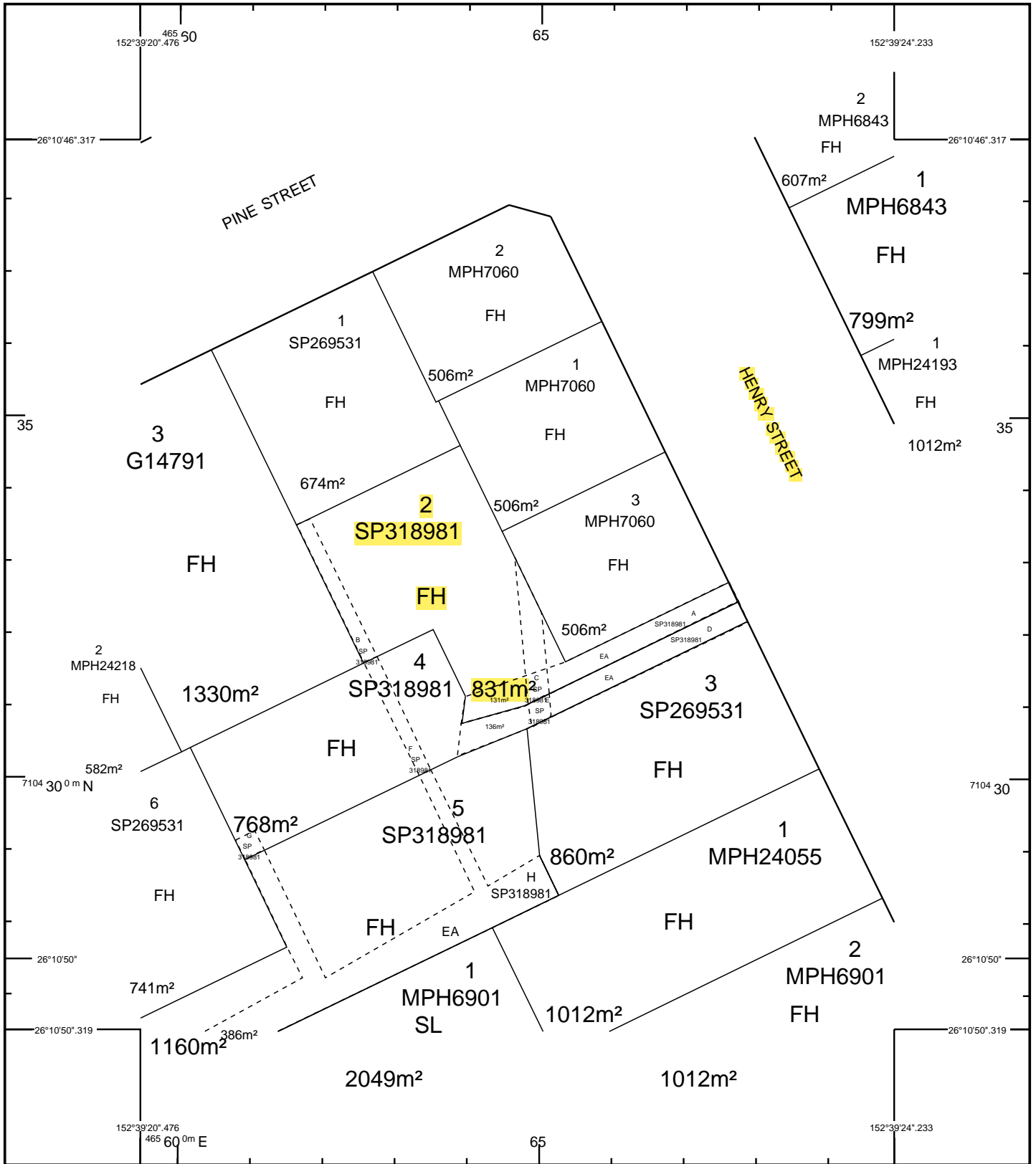
For further information on SmartMap products visit <https://www.qld.gov.au/housing/buying-owning-home/property-land-valuations/smartmaps>



Queensland Government

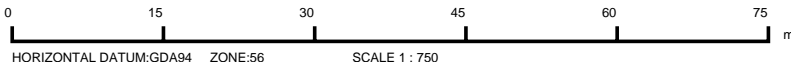
(c) The State of Queensland, (Department of Resources) 2024.



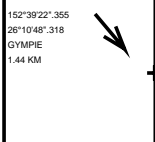


STANDARD MAP NUMBER

9445-42432



MAP WINDOW POSITION & NEAREST LOCATION



SUBJECT PARCEL DESCRIPTION

DCDB	
Lot/Plan	2/SP318981
Area/Volume	831m ²
Tenure	FREEHOLD
Local Government	GYMPIE REGIONAL
Locality	GYMPIE
Segment/Parcel	37294/166

CLIENT SERVICE STANDARDS

PRINTED	02/06/2024
DCDB	30/05/2024
Users of the information recorded in this document (the Information) accept all responsibility and risk associated with the use of the Information and should seek independent professional advice in relation to dealings with property.	
Despite Department of Resources best efforts, RESOURCES makes no representations or warranties in relation to the Information, and, to the extent permitted by law, exclude or limit all warranties relating to correctness, accuracy, reliability, completeness or currency and all liability for any direct, indirect and consequential costs, losses, damages and expenses incurred in any way (including but not limited to that arising from negligence) in connection with any use of or reliance on the Information	
For further information on SmartMap products visit https://www.qld.gov.au/housing/buying-owning-home/property-land-valuations/smartmaps	

SmartMap

An External Product of SmartMap Information Services
Based upon an extraction from the Digital Cadastral Data Base



Queensland Government

(c) The State of Queensland, (Department of Resources) 2024.

